

BIKE PARK VELEŽ
PROJEKAT OZNAČAVANJA BRDSKO - BICIKLISTIČKIH STAZA
Bike Park Velež - Mapping of mountain biking routes

Biciklističke staze / Bike Routes

- Staza za početnike
Bike Route - Easy
- Staza za rekreativce
Bike Route - Intermediate
- Tehnički zahtjevna staza
Bike Route - Advanced
- VE101 Oznaka raskrsnice
Crossroad Sign
- Planinska staza
Hiking Trail
- Strma planinarska sekcija
Steep Hiking Section
- ST
Single Trail
- Izvor vode
Water Spring

Tačke od interesa / Points Of Interest

- IP Info panel
Info Point
- H Hotel
Hotel
- M Planinski dom
Mountain Hut
- R Sklonište
Refuge
- V Vidikovac
Sight point
- H Historijski objekat
Historical Monument

Saobraćaj / Roads

- Lokalna asfaltirana cesta
Asphalt Road
- Lokalni makadamski put
Unpaved Road
- Magistralna cesta
Regional Highway
- Željeznica
Railway
- Šume
Forest Land
- Nisko rastlinje
Rangeland
- Gole stijene
Rocky Area
- Gradsko područje
Town Area


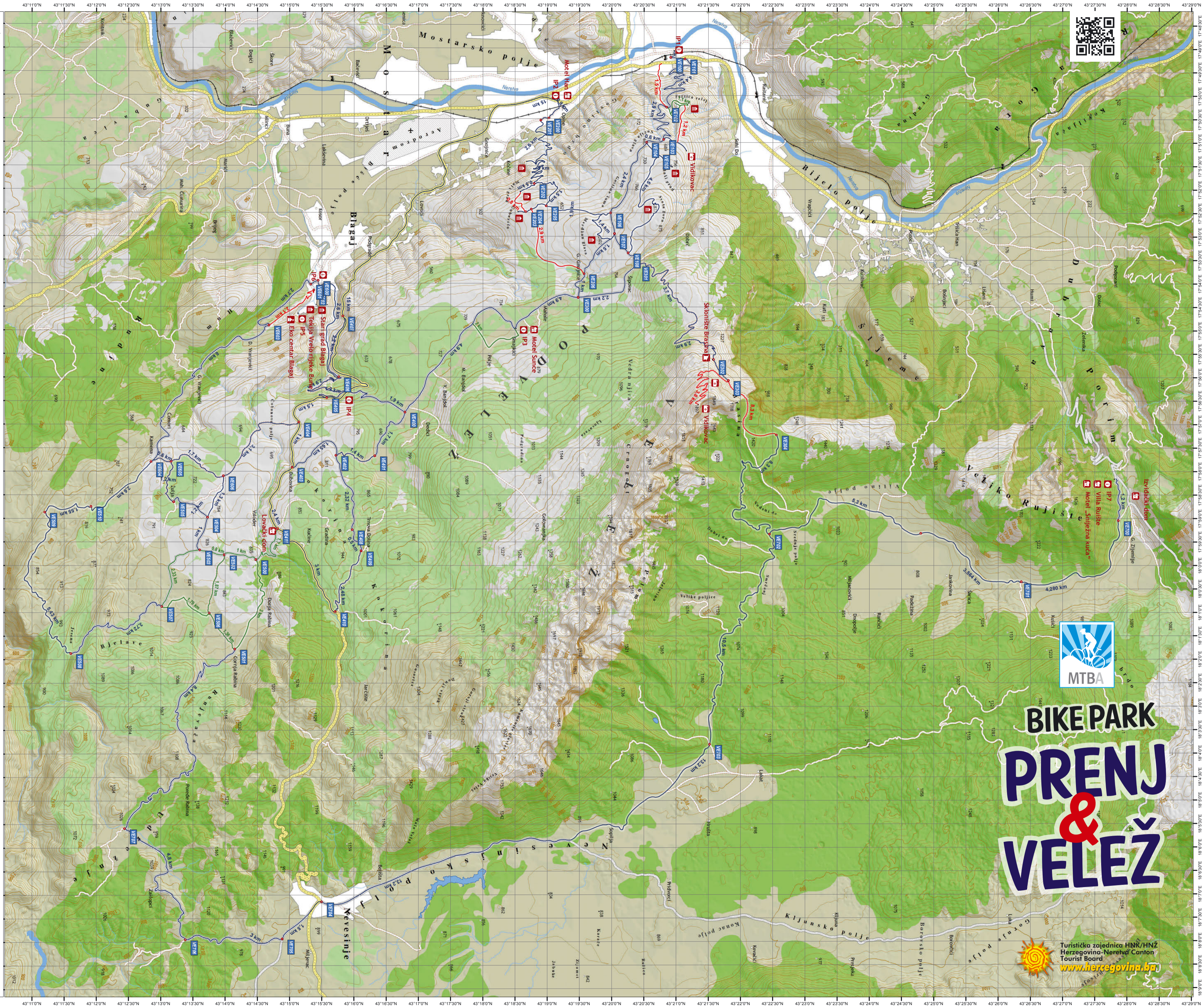
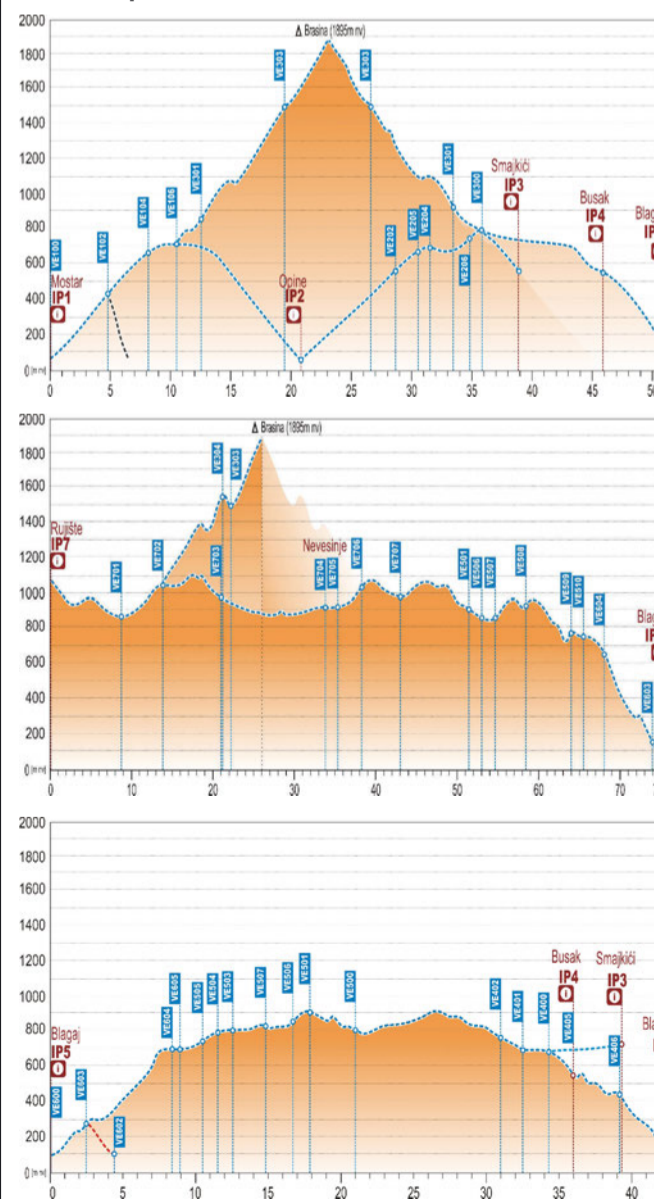
Coordinatni sistem: GCS WGS 1984 Datum: WGS 1984
 Razmjera: 1:60.000
 Units: stepen, minuta, sekunda
 Zadnja revizija karte: juli 2012. godine

***VAŽNE NAPOMENE**
 Zbog prisutnosti mina u obuhvatu, preporučeno je kretanje isključivo po označenim i utabanim stazama, uz korištenje GPS uređaja. Po procjeni Centra za uklanjanje mina u BiH, samo 60% minskih polja je identifikovano do danas. Ažurne informacije o minski sumnjivim područjima možete dobiti u Centru za uklanjanje mina u BiH.
NA KARTI "BIKE PARK VELEŽ" NIJE PRIKAŽANA PODLOGA MINSKI SUMNJIH POVRŠINA!
 Naznačene staze su uglavnom prikladne za brdski biciklizam i planinarenje. Na samim je korisnicima da procjene svoju fizičku spremu i odaberu rutu kretanja. Investitor/autor ne odgovara za tačnost informacija koje se nalaze na karti, niti za posljedice uzrokovane njihovim korištenjem. Naša intencija je da Vas usmjerimo, pomognemo i informiramo o saznanjima, kako bi Vi što kvalitetnije donosili odluke vezne uz vaše aktivnost, za koje sami odgovarate.

*** IMPORTANT REMARKS**
 Tracks are suitable mostly for mountain biking and hiking. There is a risk of mines in the area, and it is highly recommended to use only marked trails, with GPS device. Use the trails at your own risk. When using mountain tracks, you must act responsibly in order not to endanger your own safety and the safety of other persons. Our intention is to give you as much information, so you can adequately plan your for your trip.
IMPORTANT: On map "Bike Park Velež", information about mined areas has not been presented. Be aware that there is a risk of mines in the area. For accurate information about mine risk areas please contact BH Mine Action Center. To date, only 60% of mined areas have been identified in B&H.

Centar za uklanjanje mina u BiH
 Mine Action Center
 e-mail: info@bhmac.org
 tel: 00387 33 253 800

Visinski profil / Elevation Profile



BIKE PARK
PRENJ
&
VELEŽ

Turistička zajednica HNŽ/Herzegovina-Neretva Canton Tourist Board
www.herzegovina.ba



BIKE PARK PRENJ
PROJEKAT OZNAČAVANJA BRDSKO - BICIKLISTIČKIH STAZA
Bike Park Prenj - Mapping of mountain biking routes

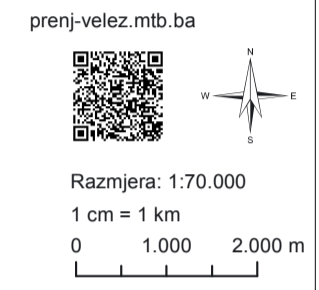
- Biciklističke staze / Bike Routes**
- Staza za početnike *Bike Route - Easy*
 - Staza za rekreativce *Bike Route - Intermediate*
 - Tehnički zahtjevna staza *Bike Route - Advanced*
 - PR101 Oznaka raskrsnice *Crossroad Sign*
 - Planinska staza *Hiking Trail*
 - ST Strma planinarska sekcija *Steep Hiking Section*
 - ST Single Trail
 - V Izvor vode *Water Spring*

Investitor i implementator / Investor
 Turistička zajednica HNK / Ž
Herzegovina - Neretva Canton Tourist Board

Autor / Map prepared by:
 Udruženje brdskih biciklista Mostar / *MTBA Mostar*
 Dani Rahimić, mob: 00387 61 577 007
 Ivan Gakić dipl. ing. el.
 Mersad Pašić dipl. ing. el.

Gorska služba spasavanja / *GSS Mountain Rescue Service*
 GSS Mostar: 00387 62 339 333
 GSS Jablanica: 00387 61 043 241
 GSS Konjic: 00387 62 114 001

Centar za uklanjanje mina u BiH
Mine Action Center
 e-mail: info@bhmac.org
 tel: 00387 33 253 800



- Tačke od interesa / Points Of Interest**
- I Info panel *Info Point*
 - H Hotel
 - M Planinski dom *Mountain Hut*
 - R Sklonište *Refuge*
 - S Vidikovac *Sight point*
 - M Historijski objekat *Historical Monument*
 - R Spomenik (II svjetski rat) *WWII Monument*
 - R Restoran *Restaurant*
 - B Bazen *Swimming Pool*
 - R Rafting
 - S Željeznička stanica *Railway Station*
 - A Autobuska stanica *Bus Station*
 - G Benzinska pumpa *Gas Station*
 - P Parking

- Saobraćaj / Roads**
- Lokalna asfaltirana cesta *Asphalt Road*
 - Lokalni makadamski put *Unpaved Road*
 - Magistralna cesta *Regional Highway*
 - Željeznica *Railway*
- Reljef / Relief**
- Šume *Forest Land*
 - Nisko rastinje *Rangeland*
 - Gole stijene *Rocky Area*
 - Gradsko područje *Town Area*

*** VAŽNE NAPOMENE su navedene na zadnjoj strani karte!**
***IMPORTANT REMARKS are written on the back side of the map!**

